




















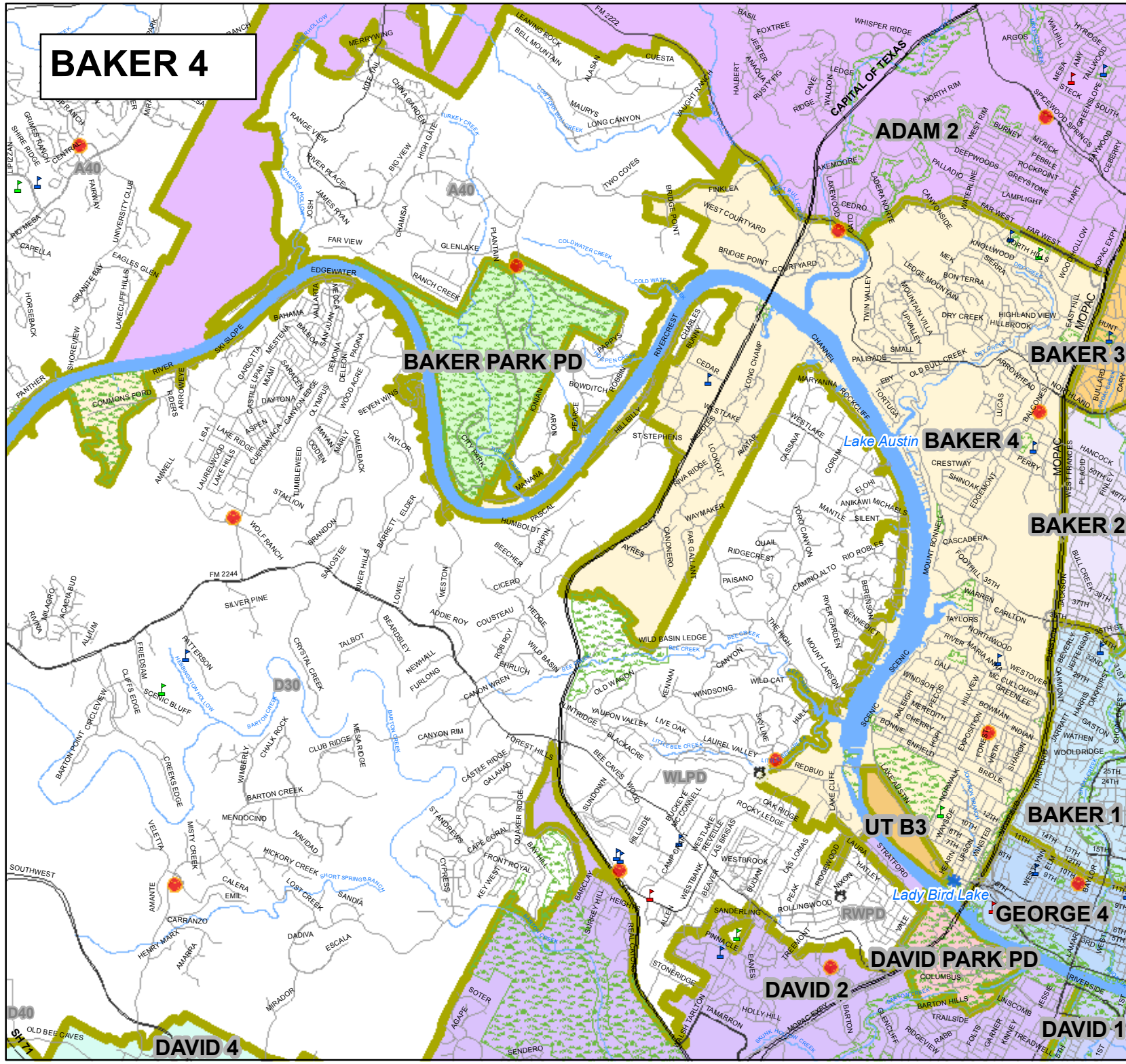



# BAKER 4

APD Districts Jan 13, 2009

-  JUNIOR HIGH
-  HIGH SCHOOL
-  ELEMENTARY SCHOOL
-  POLICE STATION
-  POLICE SUBSTATION
-  POLICE NEIGHBORHOOD CENTER
-  APD SUPPORT
-  CONSTABLE
-  CTECC
-  FIRE STATION
-  AFD SUPPORT
-  EMS
-  HOSPITAL
-  Minor Road
-  County Road
-  US or State Hwy
-  Interstate or Freeway
-  County Boundary
-  PARKS
-  LAKE
-  CREEK



This map has been produced by the City of Austin Public Safety GIS for the sole purpose of geographic reference and is not warranted for any other use. No warranty is made by the City of Austin regarding specific accuracy or completeness.